

TORONTO
BY-LAW NUMBER

1967-0291

BOX NUMBER

P048682

Produced according to archival standards for the creation of electronic records by the City of Toronto Archives, 255 Spadina Road, Toronto, Ontario, M5R 2V3.

The images contained in this electronic document were created during the regular course of business and are true and correct copies of the originals retained by the City Clerk's Office at the City of Toronto Archives.

During the course of conversion this document has undergone Optical Character Recognition (OCR) so that it may be more easily searched and accessed using machine readable processes. The Archives cannot guarantee the accuracy of the OCR.

To obtain an accessible version of this document please contact the Archives Research Hall at 416 397 0778 or archives@toronto.ca

SUPPLEMENTARY FILE

1967-291-01.tif
[naming convention for oversize scans]

No. 291-67

A By-law

To stop up and close a portion
of Market Street between Front
Street East and the lane first
south of King Street East as
a public highway

Read a first time May 10 19 67

Read a second time May 10 19 67

Committee of the Whole June 21 19 67

Ald. Wardle in the Chair

Read a third time and passed

June 21 19 67

City Clerk.

Certified as to form and legality and as
being within the powers of Council to
enact,

B. [Signature]
City Solicitor.

Item no. 12 Rep no. 8
Comm. public works.

April 26 1967.

Solicitor & Surveyor - May 12/67

Adm. May 17, 24, 31, June 7

Council June 21/67

Urban Planning Bd. - May 17/67

Introduced by
Ald. Dean

No. 291—67. A BY-LAW

To stop up and close a portion of Market Street between Front Street East and the lane first south of King Street East as a public highway.

[Passed June 21, 1967.]

Whereas by Report No. 8 of the Committee on Public Works adopted in Council on April 26, 1967, it is recommended that the portion of Market Street between Front Street East and the lane first south of King Street East, hereinafter more particularly described, be stopped up and closed as a public highway;

Therefore the Council of the Corporation of the City of Toronto enacts as follows:

1. That the portion of Market Street between Front Street East and the lane first south of King Street East described by A. Douglas Ford, Esquire, O.L.S., City Surveyor, as follows, namely:

All and singular that certain parcel or tract of land and premises situate, lying and being in the City of Toronto, in the County of York and Province of Ontario, being composed of part of the public highway known as Market Street, being part of the Market Block according to the Town of York Plan and shown as West Market Place on a plan filed in the Registry Office for the Registry Division of Toronto as 5A, the said part of Market Street being bounded on the south by a straight line drawn from the intersection of the east limit of Market Street with the northerly limit of Front Street East, to a point in the westerly limit of Market Street distant 30.00 feet measured northerly thereon from the said northerly limit of Front Street East and bounded on the north by a line drawn parallel to and at the perpendicular distance of 116.00 feet southerly from the southerly limit of King Street East.

is hereby stopped up and closed as a public highway.



WILLIAM DENNISON,

Mayor.

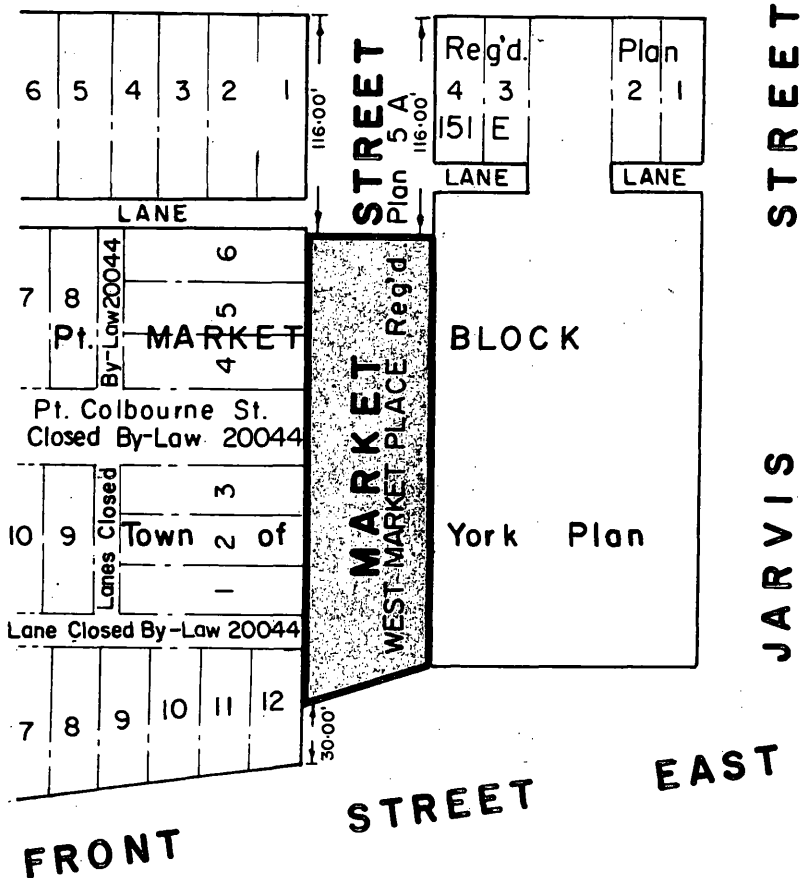

C. E. NORRIS,

City Clerk.

COUNCIL CHAMBER,
Toronto, June 21, 1967.
(L.S.)



KING STREET EAST



CLOSED AS A PUBLIC HIGHWAY
BY CITY OF TORONTO BY-LAW
PASSED:

CITY SURVEYORS DEPARTMENT

CITY OF TORONTO

PLAN OF
PART OF MARKET STREET
NORTH OF FRONT STREET EAST
TOWN OF YORK PLAN
TORONTO
SCALE: 1" = 100'

DRAWN by T.M.C.

CHECKED by *[Signature]*

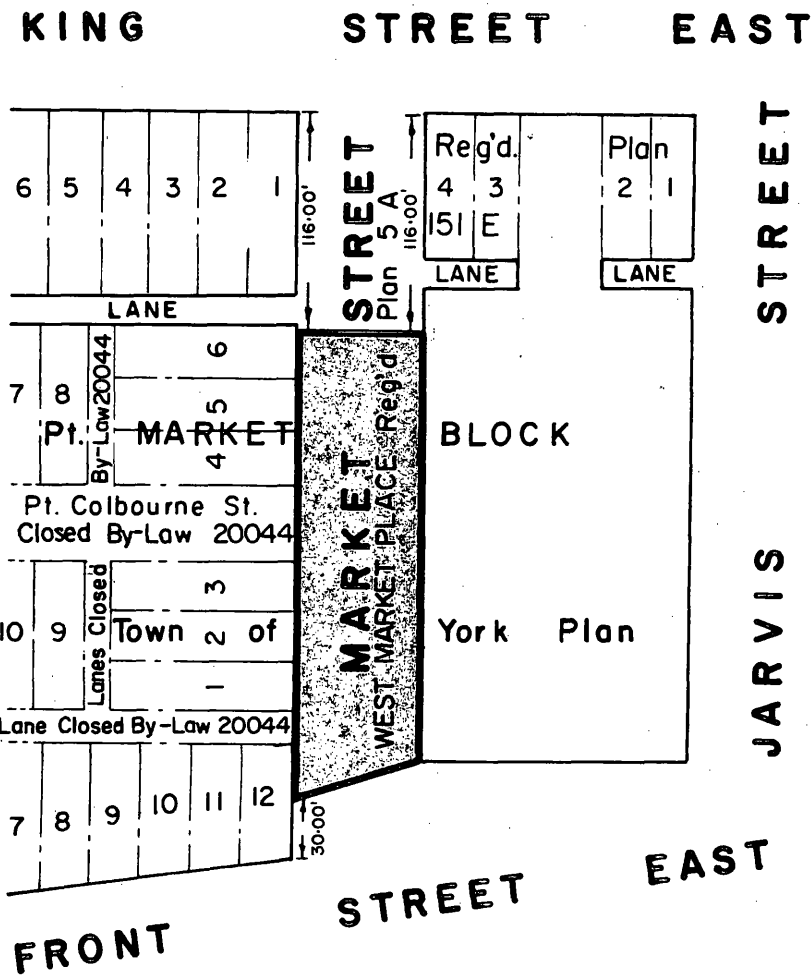
APPROVED by *[Signature]*

FILE
M61 - SC 3

[Signature]
City Surveyor May 10, 1967

PLAN SY E-268

11 1967



CLOSED AS A PUBLIC HIGHWAY
BY CITY OF TORONTO BY-LAW
PASSED:

CITY SURVEYORS DEPARTMENT
CITY OF TORONTO

PLAN OF
PART OF MARKET STREET
NORTH OF FRONT STREET EAST
TOWN OF YORK PLAN
TORONTO
SCALE: 1" = 100'

DRAWN by T.M.S.

CHECKED by *[Signature]*

APPROVED by *[Signature]*

FILE
M61-SC 3

[Signature] O.L.S.
City Surveyor May 10, 1967

PLAN SY E-268

11.1967

5

KING

ST.

PT A
S. Side of King St.
Town of York

218' ..
Public - 1905

PT. A
S. side of King St.
Town of York

S.T.

24 2	7 3	23 4	8	7 3	3
4	5	6 1/2	7 1/2	8 6	
7 1/2	7 1/2	7 1/2	7 1/2	7 1/2	
F-93					
1091					

pt. A
N. side of Wellington St.
Town of York



By-Low 13646

229.98
Angular Block
of York 221.50'

ST.

E.

[illegible]

	Public	Lane	C
1 96'			35'
			6
2	1 2 3 4 5	6 7 8	5
3 96'	^{1/4} 252 ^{1/4} 250 249 249 25	247 253	4

[illegible]

Public Lane Closed By Law 20044

A B C D THE 2 3 4 5 6 7 8 9 10 11 12

55' 12" 126' 53' 6" 103' 10" 53' 5" 25' 53' 54'

K. S.

25'	25'	40' 8"	25'	25'
25'	25'	MARKET	25'	25'
25'	25'		25'	25'
25'	25'		25'	25'

ST. LAWRENCE

(Formerly New St.)

(Formerly) West Market St. 130' 0"
MARKET
By-Law 7939

MARKET

SAVINGS

393.86' Meas.

CITY SURVEYORS DEPARTMENT

A. DOUGLAS FORD, O.L.S.
CITY SURVEYOR

W. J. G. WADSWORTH, O.L.S.
DIRECTOR OF SURVEYING



CITY OF TORONTO
CITY HALL
TORONTO 1
TELEPHONE 367-7755

File: M61-SC3

May 16, 1967.

CITY CLERK'S OFFICE

NO. 7549 RNS.

REFER. FILE

[Handwritten signature]

1967 MAY 17 AM 10:31

Mr. C. E. Norris,
City Clerk,
City Hall.

Dear Mr. Norris:

Re: Closing of part of Market
Street north from Front
Street East.

Three prints of Plan No. SYE268, are attached, illustrating the
lands described in Bill No. 230.

Yours truly,

OAV:sbs
Encls.
3 prints Plan No. SYE268

[Handwritten signature: W. J. G. Wadsworth]
City Surveyor.

Dominion of Canada,
PROVINCE OF ONTARIO,
COUNTY OF YORK

In the Matter of PUBLICATION OF NOTICE by the
Corporation of the City of Toronto of closing a portion
of Market Street between Front Street East and lane
south of King Street East

To Wit:

I, Gerald A. Waterall

of the City of Toronto, in the County of York, a clerk in the office of the Department
of the City Clerk for the Corporation of the City of Toronto,

Do Solemnly Declare that the Notice annexed hereto and marked Exhibit "A" is a
true copy of the notice which appeared and was published in The Telegram, a
newspaper published in the City of Toronto, in its issues of May 17th, 24th, 31st
and June 7th, 1967.

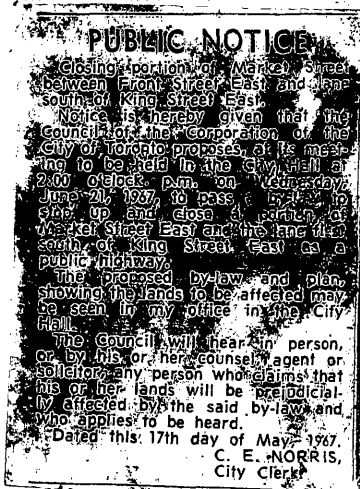


Exhibit "A" to the Declaration
of Gerald A. Waterall

C. E. Norris
A Commissioner, Etc.

And I make this solemn Declaration conscientiously believing it to be true,
and knowing that it is of the same force and effect as if made under oath and by
virtue of "The Canada Evidence Act."

Declared before me at the City
of Toronto, in the County of York,
this 13 day of June, 1967

Gerald A. Waterall

C. E. Norris
A Commissioner, etc.

Dated

19

In the Matter of

STATUTORY

Declaration

(The Canada Evidence Act)

METROPOLITAN TORONTO PLANNING BOARD

CITY HALL • TORONTO1 • ONTARIO

C. J. LAURIN
Chairman

W. G. MESSER
Vice-Chairman

TELEPHONE: 367- 8126

W. WRONSKI
Commissioner of Planning
and Secretary-Treasurer

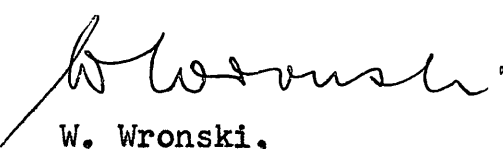
R. J. BOWER
Deputy Commissioner

May 29, 1967.

Mr. C. E. Norris,
City Clerk,
City of Toronto.

Re: Bill No. 230 - City of Toronto

With reference to your letter and enclosures of May 17, 1967, this is to confirm that this Board has no objection to the closing of a portion of Market Street between Front Street East and the lane first south of King Street East, as outlined in the proposed by-law and indicated on your Plan SY E-268.


W. Wronski,
Commissioner of Planning.

✓ FM/m

1967 MAY 31 AM 8:42

NO. 7752
REF. FILE
ANS.

CITY CLERK'S OFFICE